

United States Geography Pack

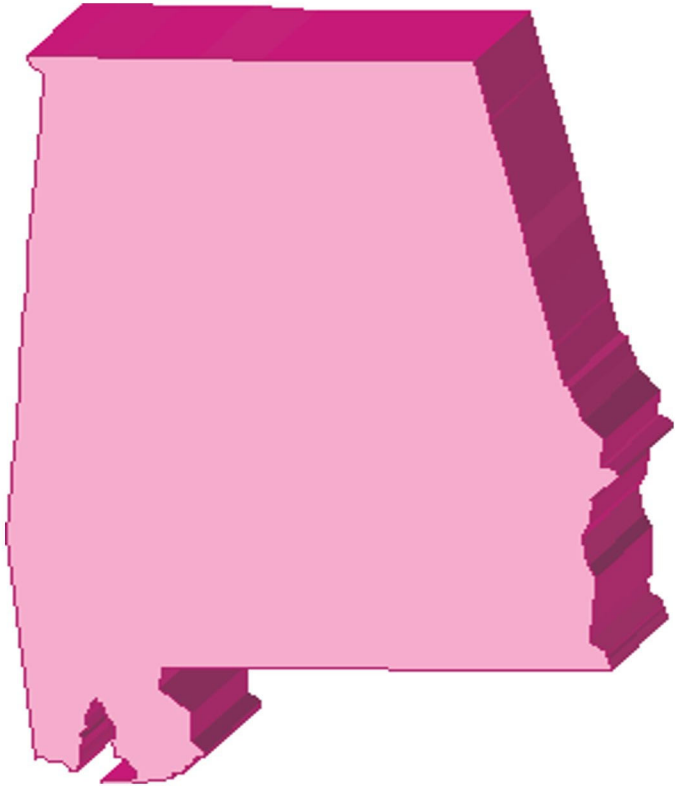
This packet contains cards for all 50 states. There are several things you can do with these cards:

- (1) use them as flash cards for reviewing US Geography.
- (2) Cut out and separate the states and names, then match them back together.
- (3) Cut out the outline only of the states and use as puzzle pieces.
- (4) Label items directly on the states and draw & color in the two boxes.
Items to add: state capital / state bird / state flag / native crops / major rivers, lakes, mountains, etc.
- (5) Print the blank lines on the back of each card, fill in the information, label and color on the front of the card, then laminate, put on a ring and use for reviewing.

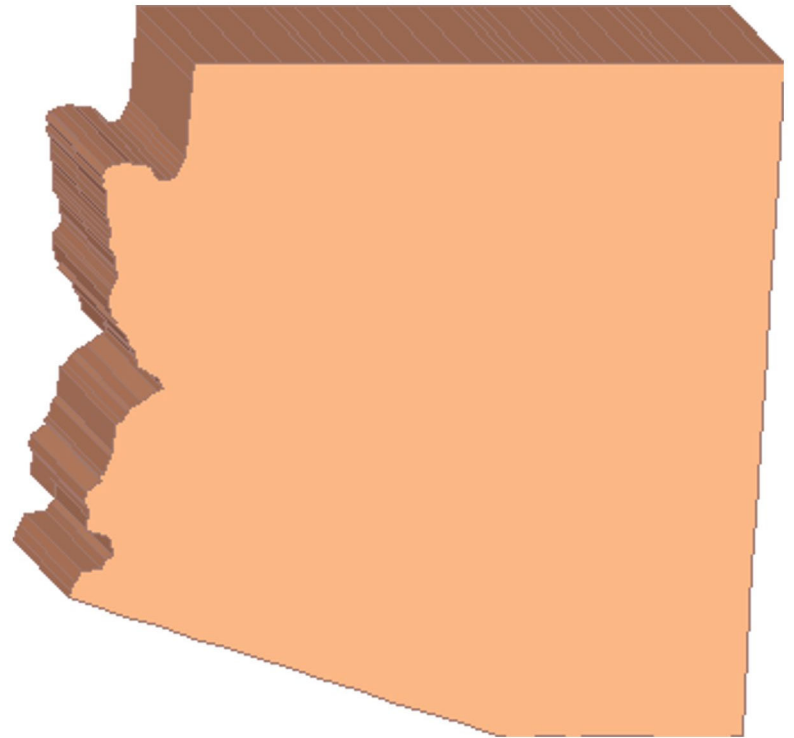
** I made these cards extra large so that your child can label lots of different things by using the white space around the state**

www.sproutingtadpoles.com

Alabama



Arizona



Alaska



Arkansas



California



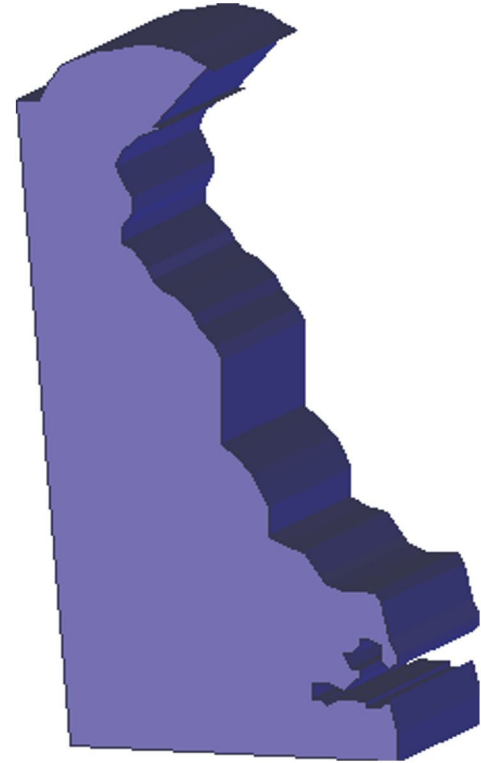
Colorado



Connecticut




Delaware




Florida



Georgia



Hawaii



Idaho




Illinois



Indiana




Iowa



Kansas



Kentucky



Louisiana



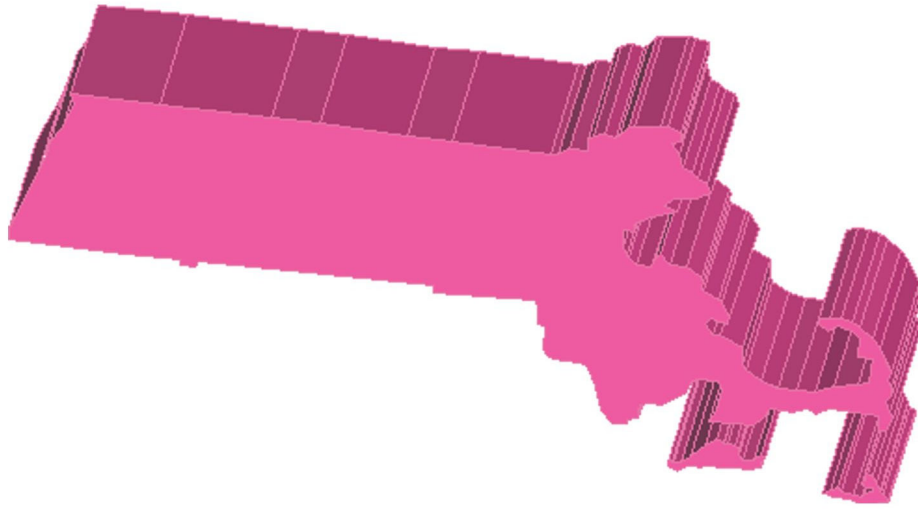
Maine



Maryland



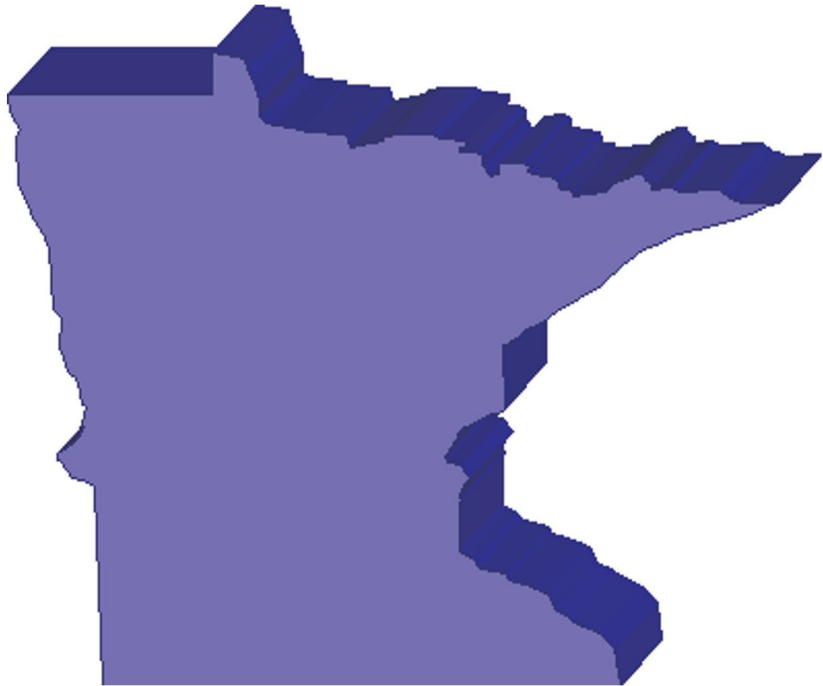
Massachusetts



Michigan



Minnesota



Mississippi



Montana




Missouri



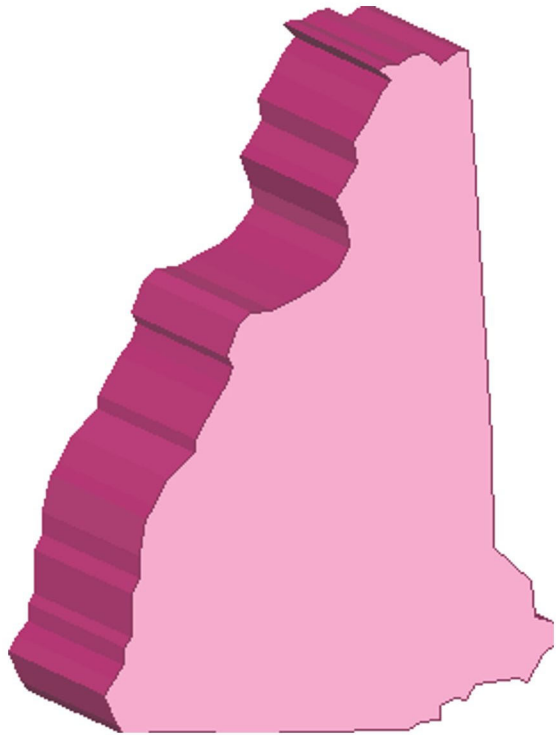
Nebraska



Nevada



New Hampshire



New Jersey

