



Name of State: _____


Your Name: _____

Draw a picture of the state you are writing about. Put a dot on the picture to show where the capital of the state is located.
Write the name of the capital on the line.


Draw a picture of a river. Write the name of an important river in this state.



Draw a picture of a mountain. Write the name of an important mountain in this state.



Draw a picture of a landmark in this state. A landmark is a famous place. Write the name of the landmark on the line.






Name of State: _____

Your Name: _____

Draw a picture of the state you are writing about. Put a dot on the picture to show where the capital of the state is located. Write the name of the capital by the dot.



What are the names of two other cities in this state? Write their names on the lines. Add them to the map.

[illegible]

This image shows a single sheet of white paper with rounded corners. It features horizontal ruling lines: a solid top line, a dashed midline, and a solid bottom line, typical of primary-ruled notebook paper. The paper is oriented vertically and occupies most of the frame.



Draw a picture of a landmark in this state. A landmark is a famous place. Write the name of the landmark on the line.

A large rounded rectangle with a thick black border, intended for drawing a landmark. At the bottom of the rectangle, there are three horizontal lines for writing: a solid top line, a dashed middle line, and a solid bottom line.

What is one thing you learned about this landmark? Write a sentence about it.

Four sets of horizontal lines for writing, each consisting of a solid top line, a dashed middle line, and a solid bottom line.

STATE REPORT

Your Name: _____

Name of State: _____

Original Date It Entered the Union: _____

State Borders:

Capital and Major Cities

Capital: _____

Major Cities: _____

Major Rivers

Longest River: _____
Other Major Rivers: _____

Mountains

Highest Mountain: _____
Other Important Mountains: _____


Is this state on the coast?



Does this state border
another country?



Draw a Major Landmark in This State



Write two or three sentences about
the landmark you drew.

A rectangular box with a double-line border and horizontal lines for writing.

STATE REPORT

Your Name: _____

Name of State: _____

Original Date It Entered the Union: _____

State Borders: _____

State Capital : _____

Other Major Cities in the State: _____

Longest River in the State: _____

Other Major Rivers in the State: _____


Highest Mountain in the State: _____

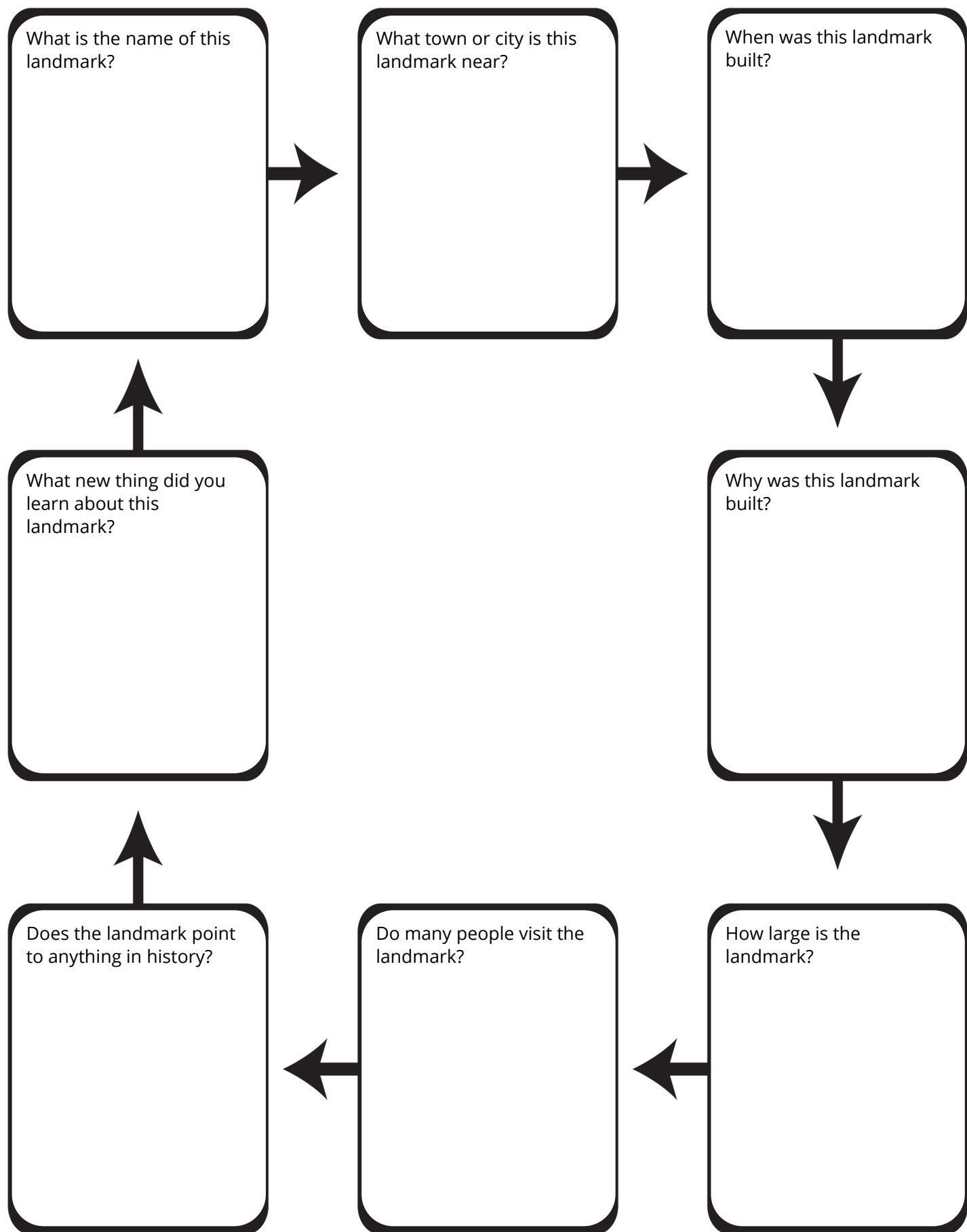
Other Mountains in the State: _____

Is this state near the coast? Yes No

Does this state border another country? Yes No

Draw a picture of a landmark from this state and answer the questions on the next page.

A large, empty rounded rectangle with a black border, intended for drawing a landmark from a state.



State Report

Your Name: _____ Date: _____

Name of State: _____

Original Date of Statehood: _____ Number State: _____

State Motto: _____

State Capital and Other Major Cities

Capital: _____ Population: _____

Other Major Cities

_____ Population: _____


_____ Population: _____

_____ Population: _____

_____ Population: _____

_____ Population: _____

Make a rough sketch of the outline of the state and label the borders.



State Report

Page 2

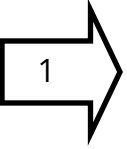
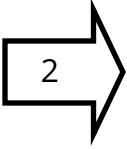
Longest River: _____ Length: _____

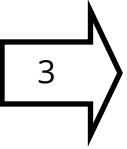

Other Major Rivers: _____

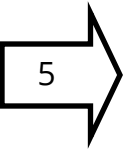

Highest Mountain: _____ Height: _____

Other Important Mountains: _____

In the boxes below, list other important landforms in the state, such as lakes, valleys, deserts, waterfalls, etc.

			
---	--	---	--

			
---	--	---	--

			
---	--	---	--

State Report

Page 3

Draw a picture of a state landmark in the large box. Fill in the information about the landmark in the smaller boxes.

Where is the landmark located, and what is it called?

Give a short description of the landmark.

When was the landmark built, and for what reason was it built?

Give a summary of the history of the landmark, including when it was built and for what reason.



State Report



Your Name: _____ Date: _____

Name of State: _____

Original Date of Statehood: _____ Number State: _____

State Population: _____

State Capital and Other Major Cities

Capital: _____ Population: _____

Other Major Cities

_____ Population: _____

_____ Population: _____

_____ Population: _____

Make a rough sketch of the outline of the state and label the borders.



State Report

Page 2



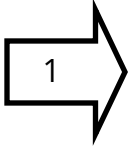
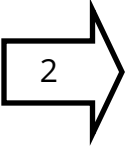
Longest River: _____ Length: _____

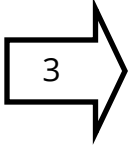
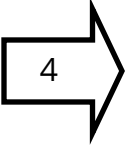
Other Major Rivers: _____


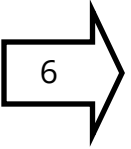
Highest Mountain: _____ Height: _____

Other Important Mountains: _____

In the boxes below, list other important landforms in the state, such as lakes, valleys, deserts, waterfalls, etc.

			
---	--	---	--

			
---	--	---	--

			
---	--	---	--




State Report


Page 3




Draw and label the state bird.



Draw and label the state tree.



Draw and label the state flower.



What is the state motto? Write it on the lines below.



State Report

Page 4



Draw a picture of a state landmark in the large box. Fill in the information about the landmark in the smaller boxes.

<p>Where is the landmark located, and what is it called?</p>	
<p>Give a short description of the landmark.</p>	
<p>When was the landmark built, and for what reason was it built?</p>	
<p>Give a summary of the history of the landmark, including when it was built and for what reason.</p>	



State Report



Your Name: _____ Date: _____

Name of State: _____

Original Date of Statehood: _____ Number State: _____

State Population: _____

State Capital and Other Major Cities

Capital: _____ Population: _____

Other Major Cities:

_____ Population: _____

_____ Population: _____

_____ Population: _____

Draw the state, mark the capital, and label the borders.



State Report

Page 2



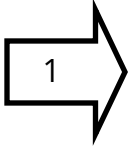
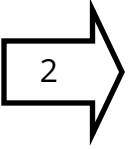
Longest River: _____ Length: _____

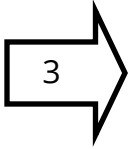
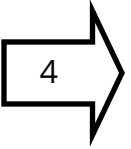
Other Major Rivers: _____


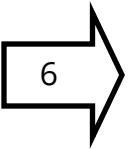
Highest Mountain: _____ Height: _____

Other Important Mountains: _____

In the boxes below, list other important landforms in the state, such as lakes, valleys, deserts, waterfalls, etc.

			
---	--	---	--

			
---	--	---	--

			
---	--	---	--

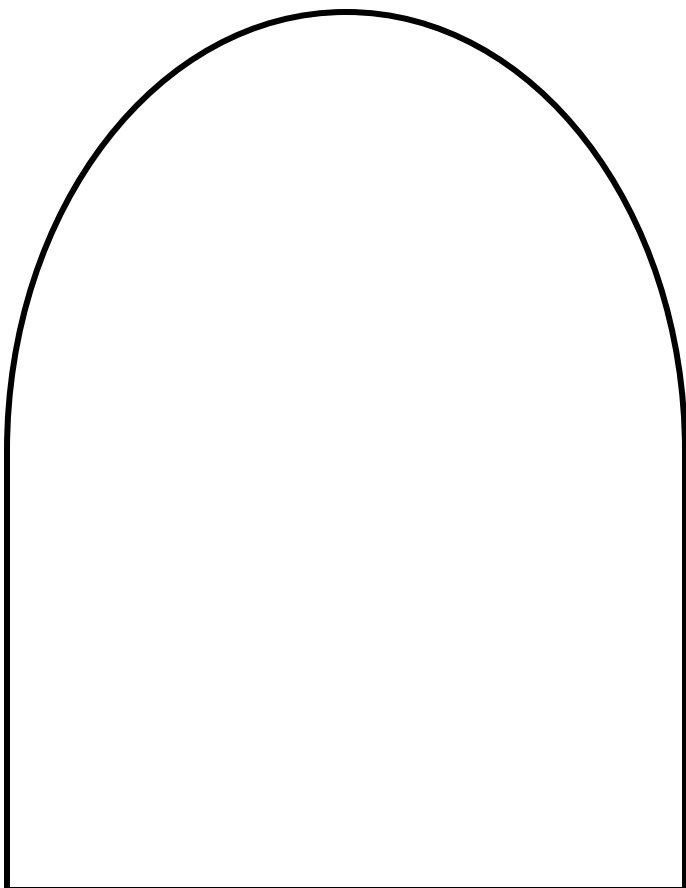


State Report


Page 3



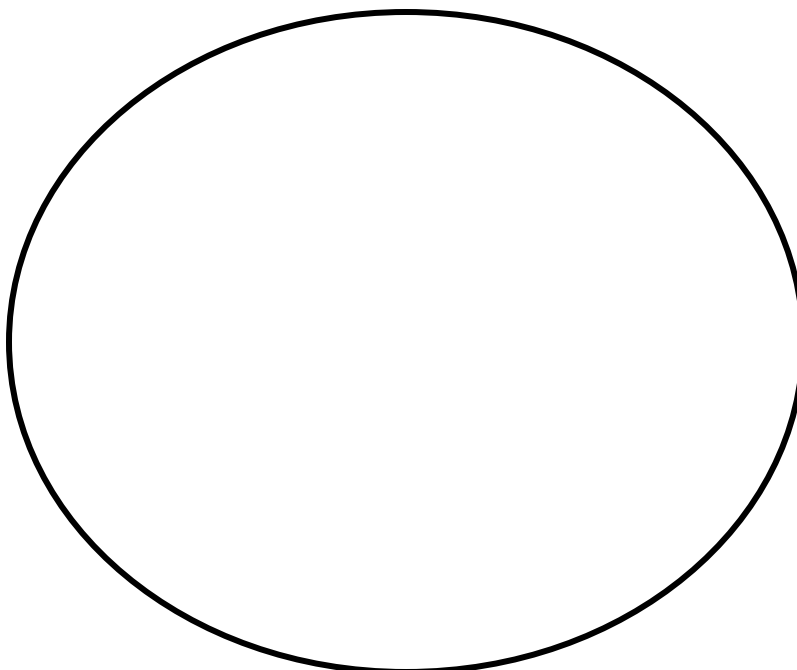
Draw and label the state bird.



Draw and label the state tree.



Draw and label the state flower.





Page 4



When was the current state flag adopted? List the colors in the state flag.

Adopted:

Something interesting I learned about this state:

WriteBonnieRose.com



State Report

Page 5



Draw a picture of a state landmark in the large box. Fill in the information about the landmark in the smaller boxes.

<p>Where is the landmark located, and what is it called?</p>	
<p>Give a short description of the landmark.</p>	
<p>When was the landmark built, and for what reason was it built?</p>	



State Report



Your Name: _____ Date: _____

Name of State: _____

Original Date of Statehood: _____ Number State: _____

State Population: _____

State Capital and Other Major Cities

Capital: _____ Population: _____

Other Major Cities

_____ Population: _____

_____ Population: _____

_____ Population: _____

Draw the state and label its borders. Also label the capital and at least one other major city.



State Report

Page 2



Longest River: _____ Length: _____

Other Major Rivers: _____

Highest Mountain: _____ Height: _____

Other Important Mountains: _____

List other important landforms in the state, such as lakes, valleys, deserts, etc.:

State Bird: _____

State Flower: _____

State Tree: _____

State Motto: _____

Summarize something interesting you learned about this state: _____



State Report

Page 3



Draw a picture of a state landmark in the large box. Fill in the information about the landmark in the smaller boxes.

<p>Where is the landmark located, and what is it called?</p>	
<p>Give a short description of the landmark.</p>	
<p>When was the landmark built, and for what reason was it built?</p>	

Copyright © 2021 by WriteBonnieRose, LLC

Select graphics used courtesy of [Hidesy's Clipart](#).

Select graphics used courtesy of and licensed by Dancing Crayon Designs
© www.DancingCrayon.com.

Map used courtesy of and licensed by Dancing Crayon Designs © www.DancingCrayon.com.

All Rights Reserved. This book may not be reproduced or transmitted by any means, including graphic, electronic, or mechanical, without the express written consent of the author except in the case of brief quotations embodied in critical articles and reviews and those uses expressly described in the following Terms of Use. You are welcome to link back to the author's website, <http://writebonnierose.com>, but may not link directly to the PDF file. You may not alter this work, sell or distribute it in any way, host this file on your own website, or upload it to a shared website.

Terms of Use: For use by a family, this unit can be printed and copied as many times as needed. Classroom teachers may reproduce one copy for each student in his or her class. Members of co-ops or workshops may reproduce one copy for up to fifteen children. This material cannot be resold or used in any way for commercial purposes. Please contact the publisher with any questions.